



California Air Resources Board
Marine Notice 2011-2



November 2011
Advisory to Owners or Operators of Ocean-Going Vessels
Visiting California Ports

Changes to the Regulation on Fuel Sulfur and Other Operational Requirements for Ocean-Going Vessels within California Waters and 24 Nautical Miles of the California Baseline

The purpose of this advisory is to notify owners and operators of ocean-going vessels (OGVs) of changes to the OGV Fuel Regulation. **California's ARB will begin enforcement of the changes to the rule on December 1, 2011.** This advisory is only a summary of the requirements and does not contain all the information that may be needed to comply with the regulation. The regulations can be found at the following:
<http://www.arb.ca.gov/regact/2011/ogv11/ogv11.htm>

What are the changes to the fuel requirements?

The revised fuel requirements are summarized in Table 1 below. These fuel requirements apply to ocean-going vessel main (propulsion) diesel engines, auxiliary diesel engines, and auxiliary boilers.

Table 1: New Fuel Requirements for Ocean-Going Vessels

Fuel Requirement	Effective Date	Percent Sulfur Content Limit
Phase I	July 1, 2009 ¹	Marine gas oil (DMA) at or below 1.5% sulfur; or Marine diesel oil (DMB) at or below 0.5% sulfur
	August 1, 2012 ²	Marine gas oil (DMA) at or below 1.0% sulfur; or Marine diesel oil (DMB) at or below 0.5% sulfur
Phase II	January 1, 2014 ³	Marine gas oil (DMA) or marine diesel oil (DMB) at or below 0.1% sulfur

1. No change from the existing requirements.

2. Marine gas oil sulfur limit reduced from 1.5% to 1%. No change in marine diesel oil limit.

3. Implementation delayed from 2012 to 2014.

How does the regulatory boundary change?

The regulatory boundary was expanded in Southern California to be consistent with the Contiguous Zone. This new boundary includes the region 24 nautical miles (nm) from the California shoreline, including 24 nm from the shoreline of the Channel Islands. There is also a small region near the north end of the Santa Barbara Channel that was excluded from the regulatory boundary to encourage vessels to use the established shipping lanes in the Channel. The maps on the back of this advisory (Figures 1a – 1c) show the new regulatory boundary, as well as the excluded region.

How can I get more information?*

Name	Title	Phone	Email
Bonnie Soriano	Staff Air Pollution Specialist	(916) 327-6888	bsoriano@arb.ca.gov
Paul Milkey	Staff Air Pollution Specialist	(916) 327-2957	pmilkey@arb.ca.gov
Peggy Taricco	Supervisor, Technical Analysis Section	(916) 323-4882	ptaricco@arb.ca.gov

* Additional information can also be found at <http://www.arb.ca.gov/marine>

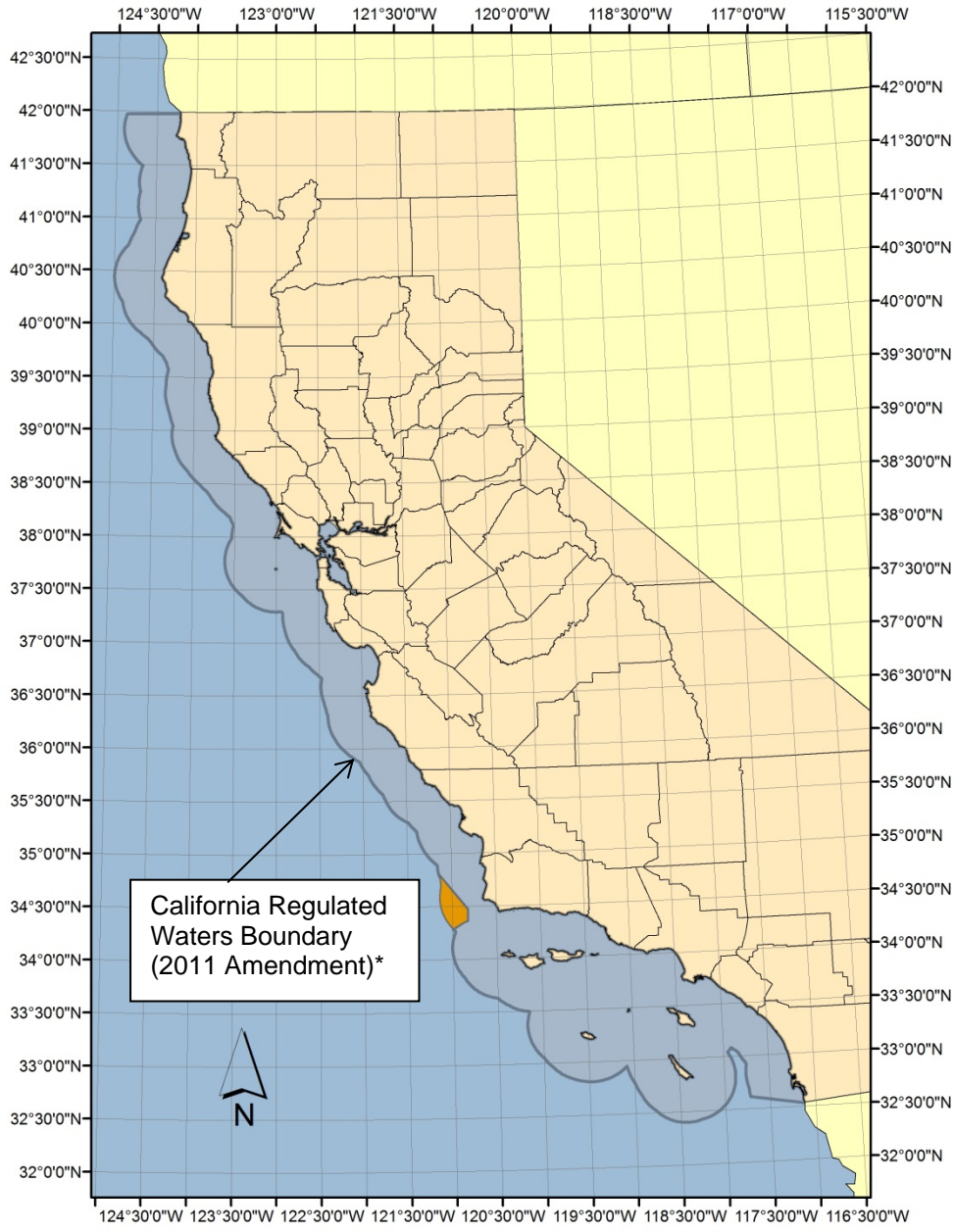


Figure 1a. Regulated California Waters

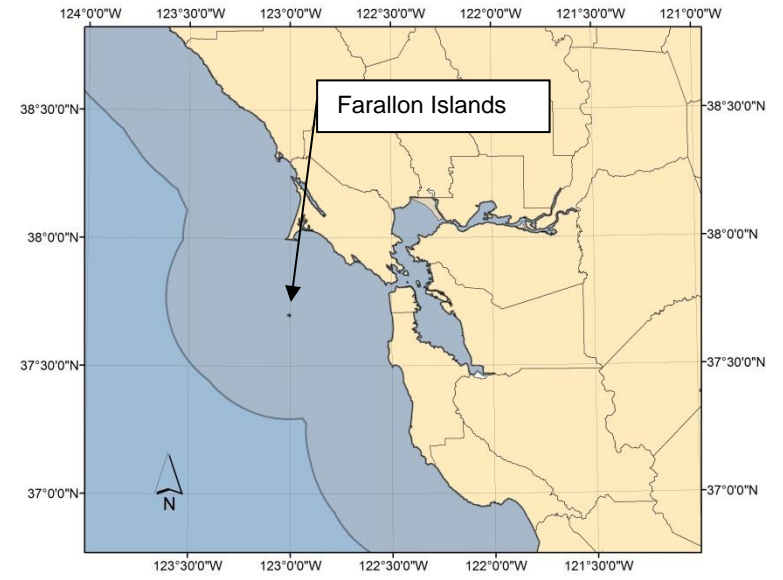


Figure 1b. Bay Area Detail

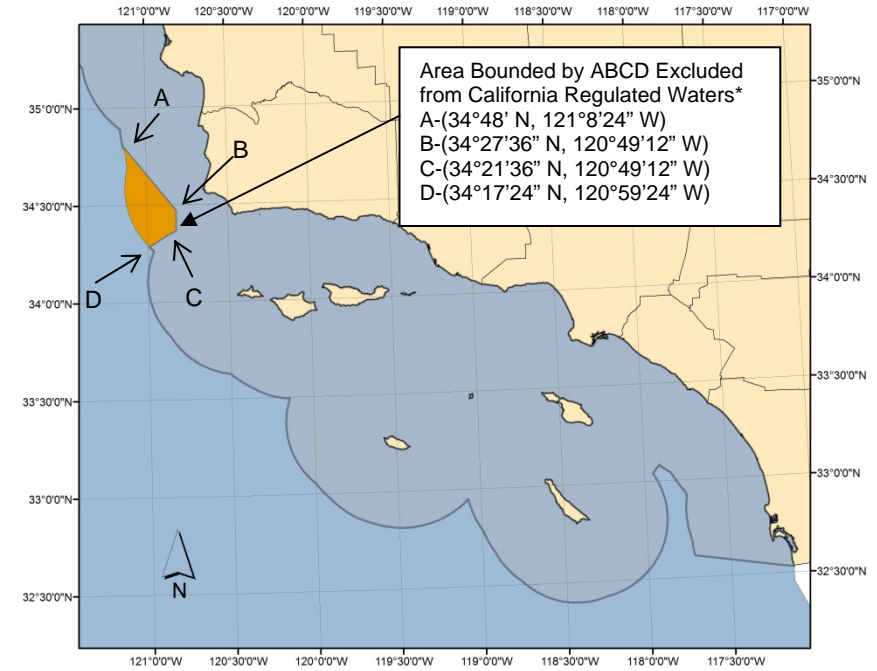


Figure 1c. Southern California Detail

*California Regulated Waters are consistent with the Contiguous Zone except for region bounded by ABCD in Figure 1c.